

NAVARRO COUNTY COMMISSIONERS COURT
ORDER NO. 2026-3

On the 8th day of June, 2026, the County Commissioners Court of Navarro County, Texas, convened in Special Session of the said Court, at 300 West 3rd Ave., Corsicana, Navarro County, Texas, with the following members present, to wit:

County Judge	H. M. Davenport, Jr.
Commissioner, Precinct 1	Jason Grant
Commissioner, Precinct 2	Eddie Perry
Commissioner, Precinct 3	Eddie Moore
Commissioner, Precinct 4	David Brewer

and among other proceedings, on Motion of Commissioner Perry, seconded by Commissioner Brewer, being duly put and carried, the following Order was passed.


WHEREAS, Chapter 251 of the Texas Transportation Code authorizes the County Commissioners Court to close, abandon, and vacate certain identified county roads or portions of roads; and

WHEREAS, on June 8, 2026, the Navarro County Commissioners Court has closed upon request N.E.C.R. 0070-said road as being the same as in the attached Exhibit "A" approximately 2 miles owned by Richard Schlenk Property ID # 45028 & 47760 and Herman & Sandra Marr Property ID # 61615 on the South side and Robert Dunn Property ID # 44175 & 44177 and Lonesome Quail LTD Property ID # 45025 on the North side of the road. This road is to be closed, abandoned, and vacated pursuant to the terms of Chapter 251 of the Texas Transportation Code:


Now therefore, BE IT ORDERED by the Commissioners Court of Navarro County, Texas that N.E.C.R. 0070 or more specifically, portions of said road as noted above is hereby **CLOSED, ABANDONED, AND VACATED**.

BE IT FURTHER ORDERED that this Clarification Order is officially filed with the Navarro County Clerk, as is required by law.


APPROVED by the Navarro County Commissioners Court on this 8th day of June, 2026.




Honorable H.M. Davenport, Jr.
Navarro County Judge




Jason Grant
Commissioner, Precinct 1



Eddie Moore
Commissioner, Precinct 3




Eddie Perry
Commissioner, Precinct 2



David Brewer
Commissioner, Precinct 4

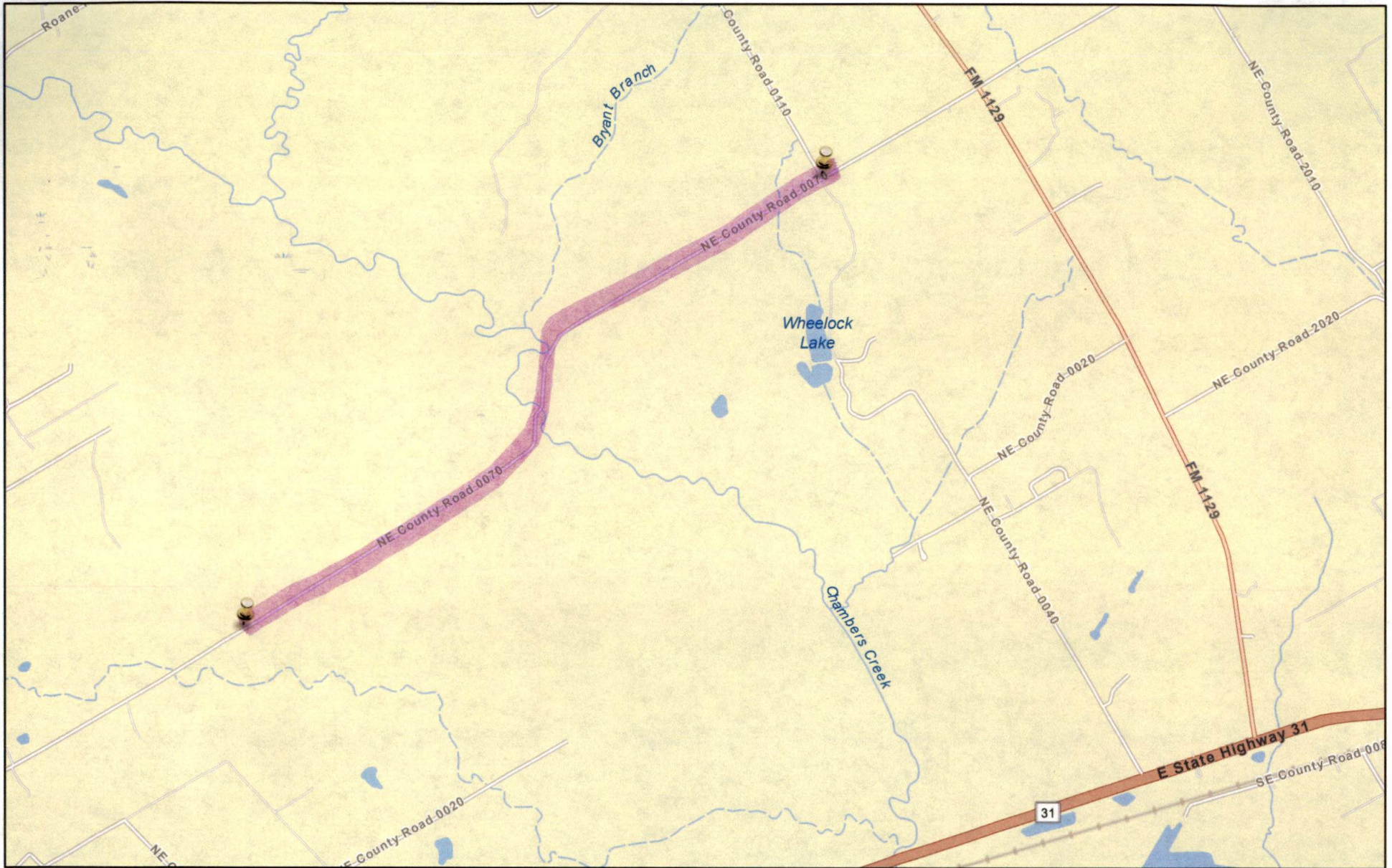
ATTEST:



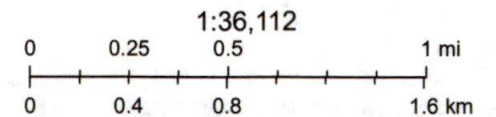
Sherry Dowd
Navarro County Clerk



Navarro CAD



6/5/2026, 9:44:36 AM



Sources: Esri, TomTom, Garmin, FAO, NOAA, USGS, © OpenStreetMap contributors, and the GIS User Community


Navarro CAD

This product is for informational purposes and may not have been prepared for, or be suitable for legal, engineering, or surveying purposes. Users of this information should review or consult the primary data and information sources to ascertain the usability of the

Navarro CAD



6/5/2026, 9:46:20 AM



Sources: Esri, TomTom, Garmin, FAO, NOAA, USGS, © OpenStreetMap contributors, and the GIS User Community, Vantor

Navarro CAD

This product is for informational purposes and may not have been prepared for, or be suitable for legal, engineering, or surveying purposes. Users of this information should review or consult the primary data and information sources to ascertain the usability of the

